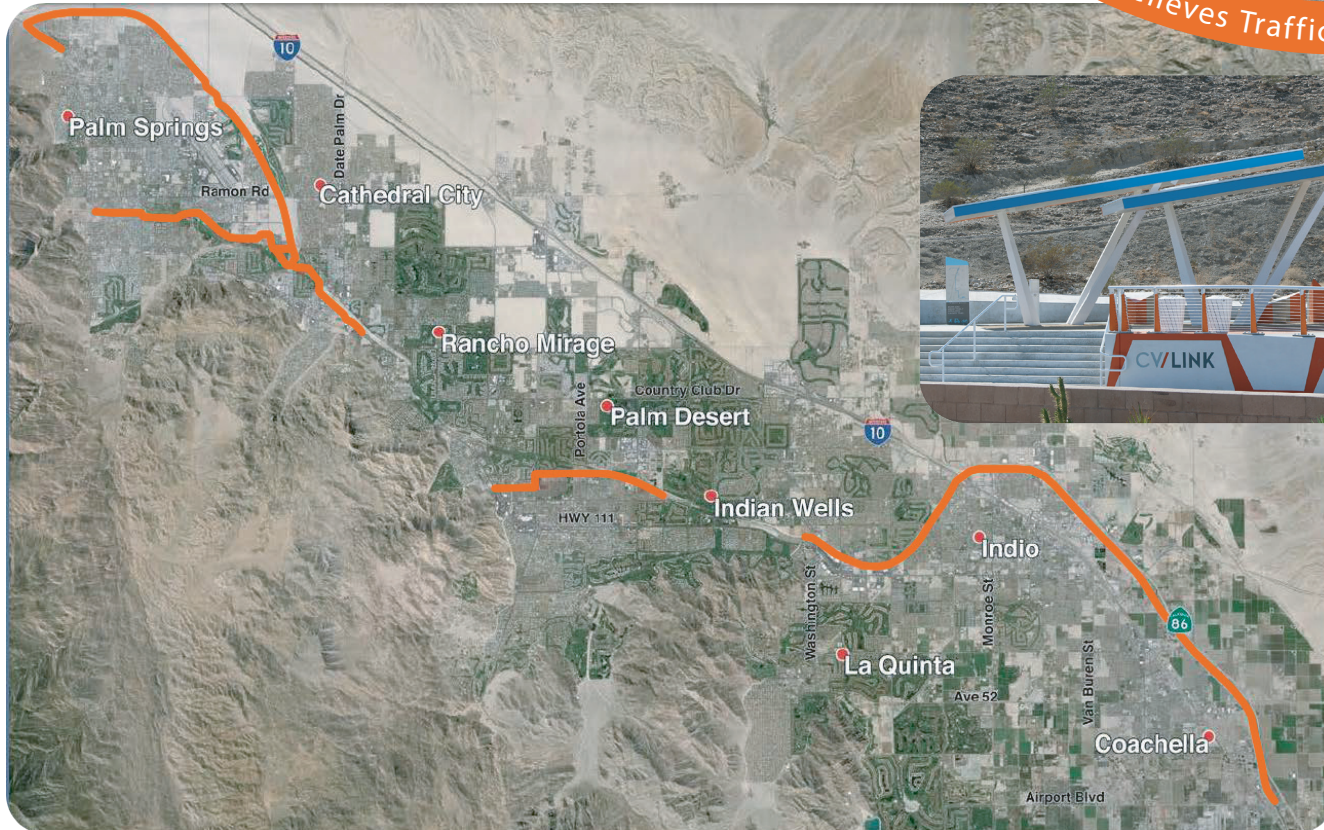


Project Overview

Improves Our Air Quality • Relieves Traffic Congestion




total length



in funding
secured



jobs created



vehicle miles
saved



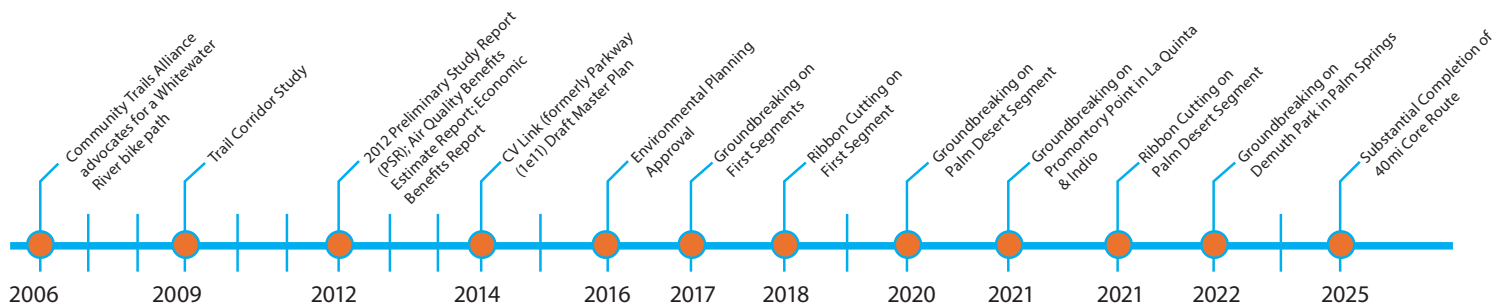
in economic
benefits

Promotes Active and Healthy Lifestyles • Stimulates Tourism • Creates a Safer Environment

CV Link is a 40-mile shared use pathway for pedestrians, bicycles, and low-speed electric vehicles such as golf carts. The link is built largely along the Whitewater River from Highway 111 and the Chino Wash in North Palm Springs to Airport Boulevard in the City of Coachella. CV Link also includes a branch in South Palm Springs largely along Tahquitz Creek as well as on-street segments in South Palm Springs and Palm Desert. CV Link was substantially completed in June of 2025 and is managed by the Coachella Valley Association of Governments (CVAG) in collaboration with cities and the Desert Recreation District.

CV Link facilitates a safer, more attractive, and economically thriving corridor to serve the needs of residents and visitors throughout the Coachella Valley. The Link connects users to employment centers, shopping, schools, friends and recreational opportunities. This exciting alternative transportation corridor enables healthier lifestyles, spurs economic innovation, and makes the Coachella Valley a more sustainable and appealing place to live, work and play!

Timeline



Project Features

- Dual pathways separate pedestrians from bicycles and low-speed electric vehicles
- Access Points with rest areas that include bike racks, benches, water fountains, and shade structures with solar powered USB charging
- Wayfinding and interpretive signs
- ADA compliant providing safe access and use for the disabled and handicapped
- Creative lighting including solar powered LED pathway lights
- Public art and spectacular views
- Future event space for walks, races and marathons

Palm Springs and Cathedral City



Palm Springs Visitor's Center Access Point.



Cyclists rest under shade structures at the Demuth Park Access Point.



Column lights at dusk at the Cathedral Canyon Dr. South Access Point.

Palm Desert



CV Link Access Point at Bump & Grind Trail Head.




Cyclists on CV Link riding by College of the Desert in Palm Desert.




CV Link pathway behind Palm Desert High School.

La Quinta, Indio and Coachella



Aerial shot of Promontory Point in La Quinta.



Residents walk up the Jackson Park Access Point in Indio.



Ave. 52 Access Point and Undercrossing in Coachella.

Learn more & get on CV Link today!

For more information including route maps and frequently asked questions, please visit www.CoachellaValleyLink.com

