

CVLINK is a 40-mile transportation corridor and recreation pathway that provides a safe route to walk, run, bike, or use low-speed electric vehicles such as golf carts. The link is built largely along the Whitewater River from Highway 111 and the Chino Wash in North Palm Springs to Airport Boulevard in the City of Coachella. CV Link also includes a branch in South Palm Springs along Tahquitz Creek as well as on-street segments in Palm Springs and Palm Desert.

Legend

CV LINK

- CV Link Alignment
- Future Extension

SCHOOLS & UNIVERSITIES

- College of the Desert
- Palm Desert High School
- La Quinta High School
- Shadow Hills High School
- La Familia High School
- College of the Desert - Mecca/Thermal Campus

POINTS OF INTEREST

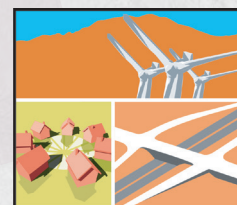
- Palm Springs Aerial Tramway
- Palm Springs Visitor Center
- Indian Canyons
- Prescott Preserve
- Mary Pickford Theatre is D'Place
- Agua Caliente Casino Cathedral City
- Empire Polo Club
- Airport
- City Hall
- Shopping

PARKS

- Demuth Park
- James O. Jessie Desert Highland Unity Center
- Esperanza Park
- Town Square Park
- Palm Desert Civic Center Park
- Magnesia Falls Park
- Promontory Point
- Shields Park
- Jackson Park
- Sierra Vista Park
- Thermal Ball Park
- Mecca Sports Park
- North Shore Community Park


View this map online at:
CoachellaValleyLink.com

Lead Agency:



CVAG

Maintenance Provided by:



CV/LINK

CONNECTING THE COACHELLA VALLEY

CV Link Features

- Dual pathways separate pedestrians from bicycles and low-speed electric vehicles (LSEVs)
- Connectivity to parks, shopping districts and schools
- Shade structures with solar panels
- Rest areas with benches, bike parking, and drinking fountains. Restrooms available at nearby parks along the route.
- Wayfinding and interpretive signs
- ADA compliant, providing safe access and use for persons with disabilities
- Creative lighting, including solar path lights
- Public art spaces
- Drought-resistant landscaping
- A route for walks, races and marathons
- Spectacular views

Rules & Safety Tips

- **SHARE THE PATH** – Bikes, E-bikes, LSEVs, and pedestrians.
- **STAY RIGHT, PASS LEFT** – Ring your bell or call out “on your left” when passing.
- **GO A SAFE SPEED** – 20 MPH max and slow down when others are present.
- **BE VISIBLE** – Use lights and reflectors, wear bright or reflective clothing at night.
- **CHECK YOUR BIKE** – Inspect brakes, tires, and chain before riding.
- **KEEP HYDRATED** – Always bring plenty of water for your ride.
- **PETS ON A LEASH** – Please keep under control, pickup waste, and bring a water bowl!

Report an Issue

If you are experiencing an emergency on the CV Link, call 9-1-1. To report non-emergency public safety issues such as graffiti or encampments, call the city non-emergency number for the city in which the issue is located.

Police Non-Emergencies:

Palm Springs:	(760) 327-1441
Cathedral City:	(760) 770-0300
Palm Desert:	(760) 836-1600
La Quinta:	(760) 836-3215
Indio:	(760) 391-4051
Coachella:	(760) 863-8990

For questions or to report a maintenance issue about CV Link, please contact us:


(833) 4CV-LINK (428-5465)

General Questions:
info@CoachellaValleyLink.com

www.CoachellaValleyLink.com



CALIFORNIA
STRATEGIC
GROWTH
COUNCIL



CVAG

Improves Our Air Quality • Relieves Traffic Congestion